

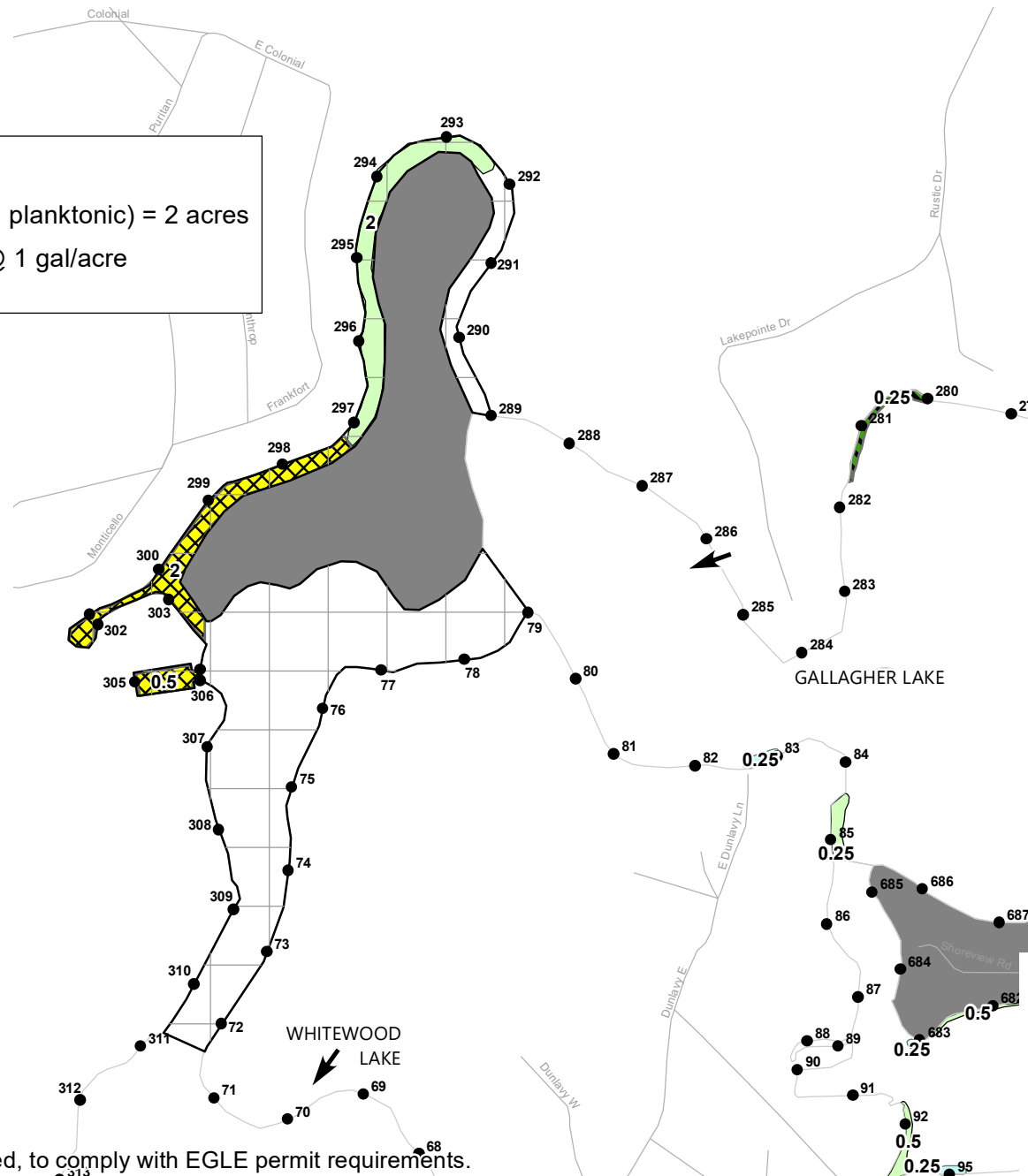


# GALLAGHER ISLAND CANALS AND CONNECTOR LIVINGSTON COUNTY, MICHIGAN AUGUST 2, 2022 TREATMENT MAP

□ = 1 ACRE

**Treatment**

-  Algae control (filamentous and planktonic) = 2 acres
-  Clipper @ 100 ppb + Diquat @ 1 gal/acre for mixed beds = 2.5 acres



LAKE AREA = 21 ACRES  
REVISION DATE: FEBRUARY 2022

The applicator shall make adjustments, if needed, to comply with EGLE permit requirements.

0 300 600 Feet

progressive|ae