

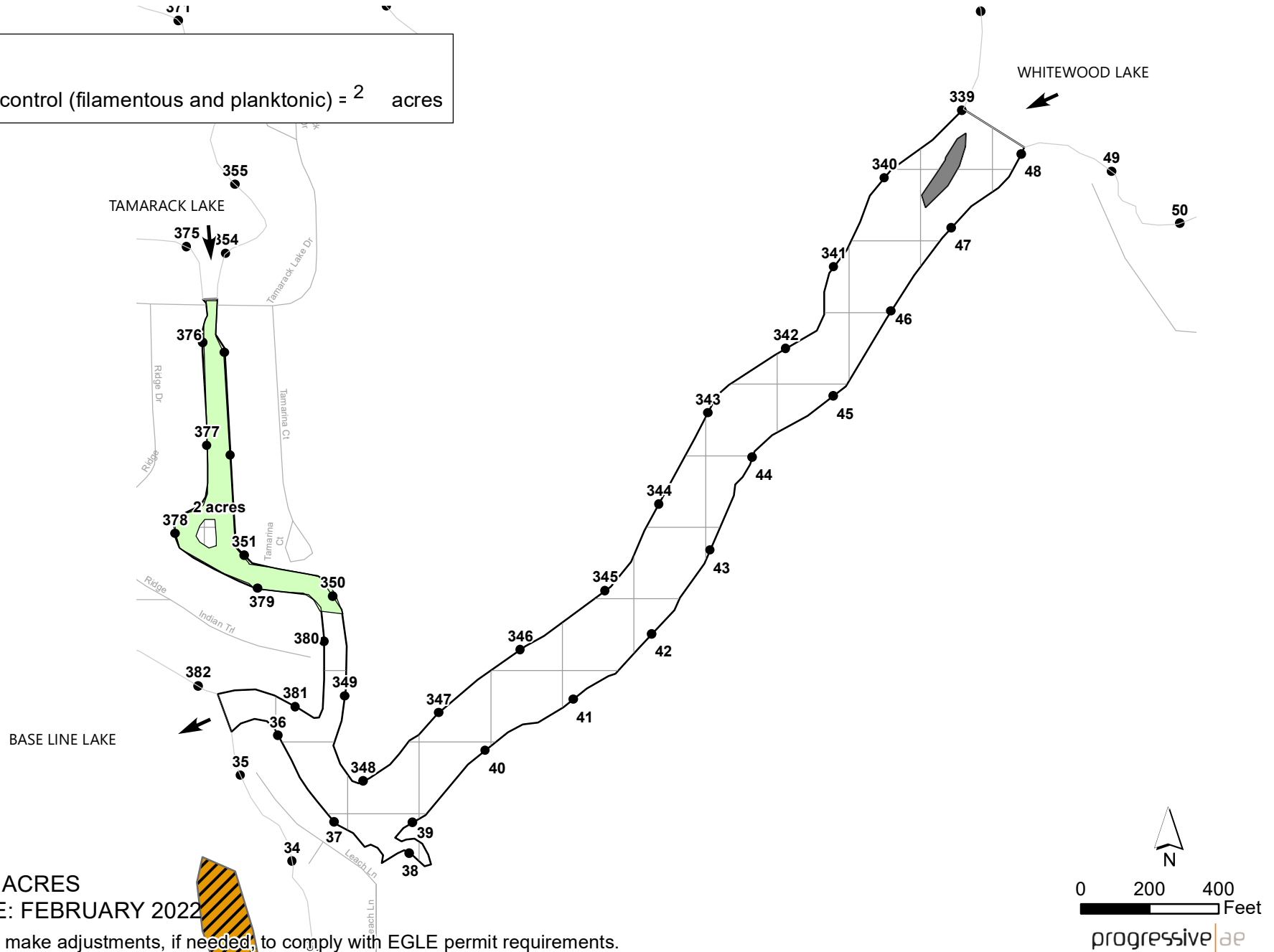


TAMARACK CONNECTOR LIVINGSTON COUNTY, MICHIGAN JUNE 20, 2022 TREATMENT MAP


 = 1 ACRE

Treatment
 Algae control (filamentous and planktonic) = 2 acres



LAKE AREA: 16 ACRES
 REVISION DATE: FEBRUARY 2022

The applicator shall make adjustments, if needed, to comply with EGLE permit requirements.


 0 200 400 Feet
 progressive|ae