
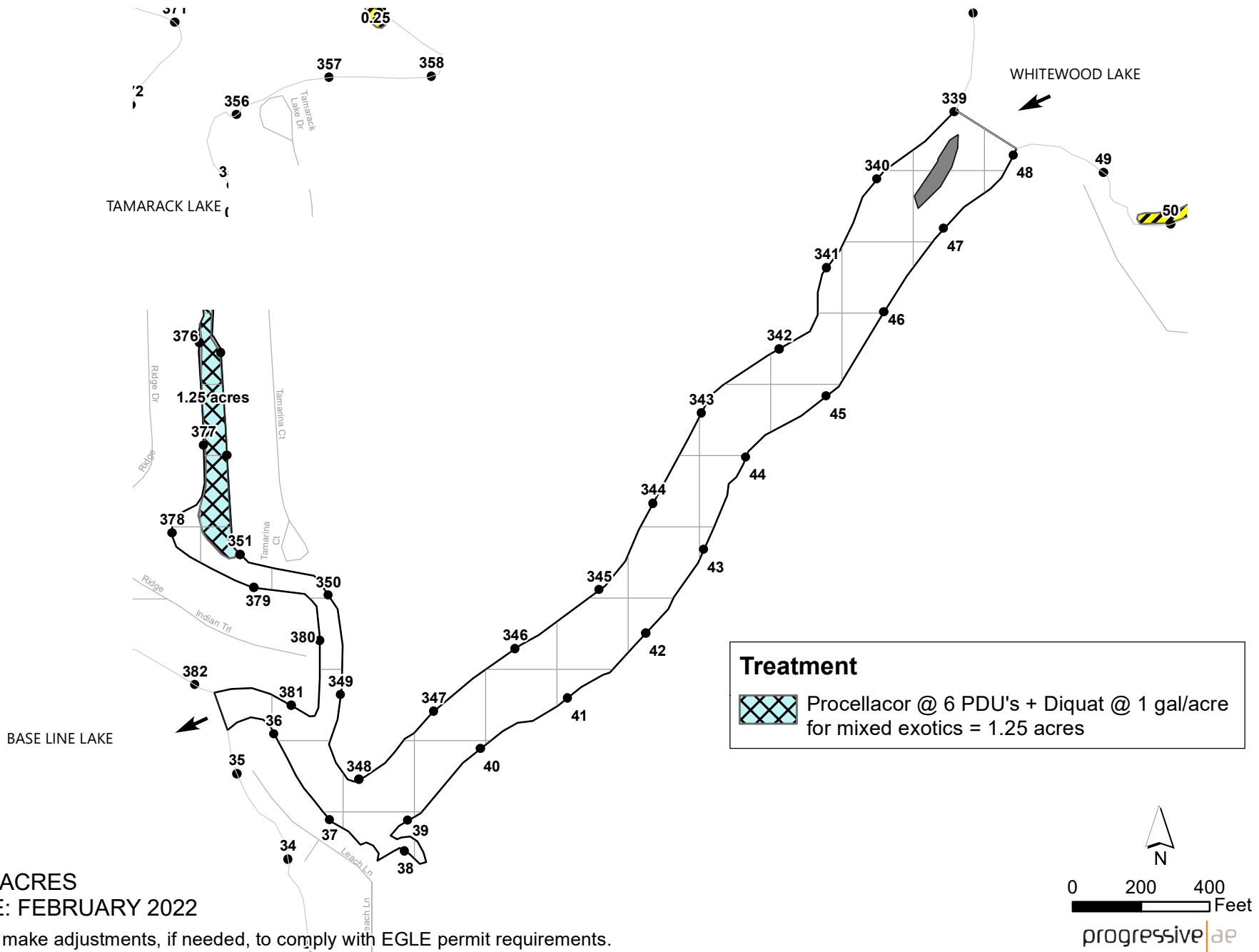



TAMARACK CONNECTOR LIVINGSTON COUNTY, MICHIGAN MAY 18TH, 2022 TREATMENT MAP

 = 1 ACRE



LAKE AREA: 16 ACRES
REVISION DATE: FEBRUARY 2022

The applicator shall make adjustments, if needed, to comply with EGLE permit requirements.


0 200 400 Feet
progressive|ae