

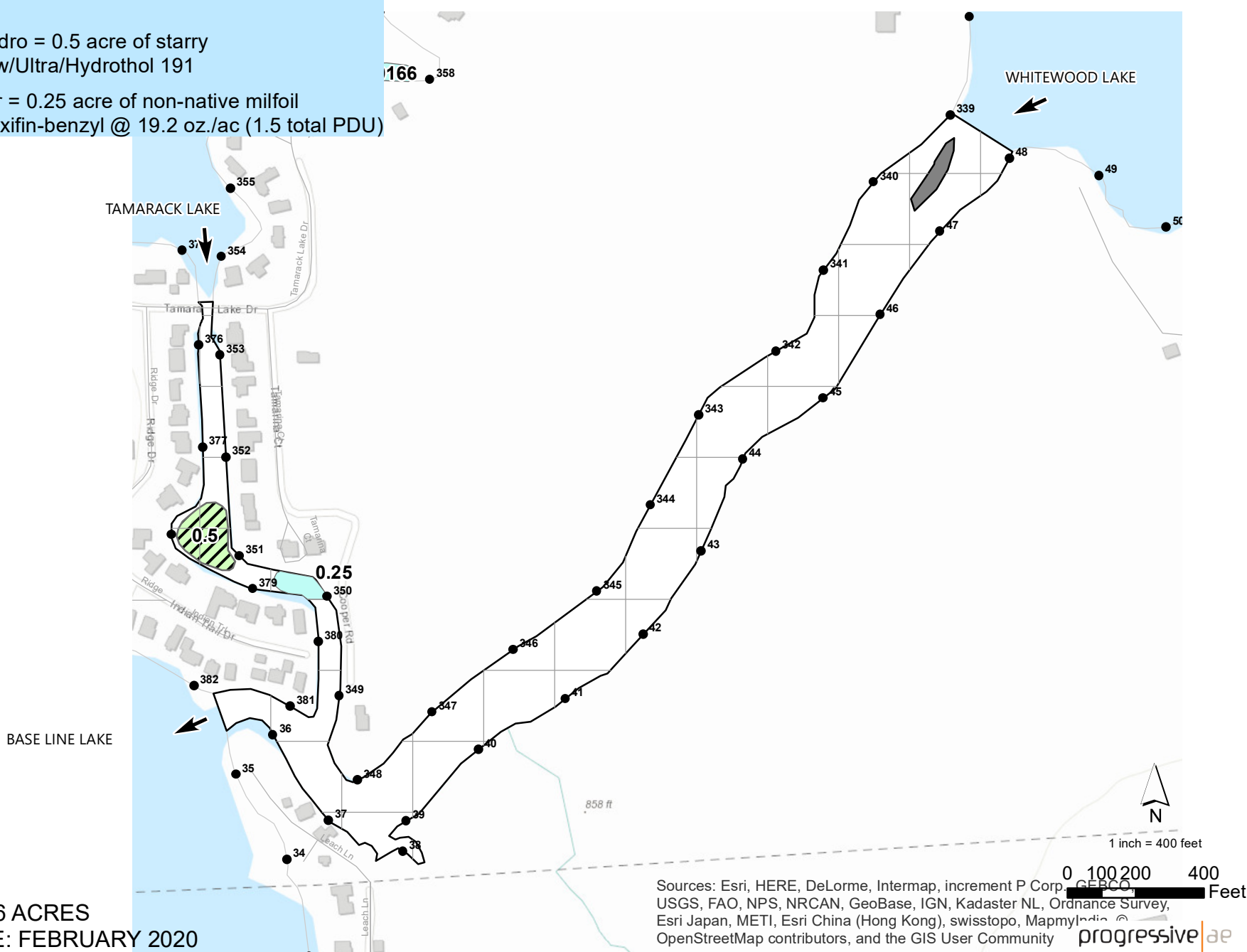


TAMARACK CONNECTOR LIVINGSTON COUNTY, MICHIGAN AUGUST 16, 2021 TREATMENT MAP

Treatment

-  Copper/Hydro = 0.5 acre of starry stonewort w/Ultra/Hydrothol 191
-  Procellacor = 0.25 acre of non-native milfoil w/florpyrauxifin-benzyl @ 19.2 oz./ac (1.5 total PDU)



LAKE AREA = 16 ACRES
REVISION DATE: FEBRUARY 2020

Sources: Esri, HERE, DeLorme, Intermap, increment P Corp., GEBCO, USGS, FAO, NPS, NRCAN, GeoBase, IGN, Kadaster NL, Ordnance Survey, Esri Japan, METI, Esri China (Hong Kong), swisstopo, MapmyIndia, OpenStreetMap contributors, and the GIS User Community

progressive|ae