
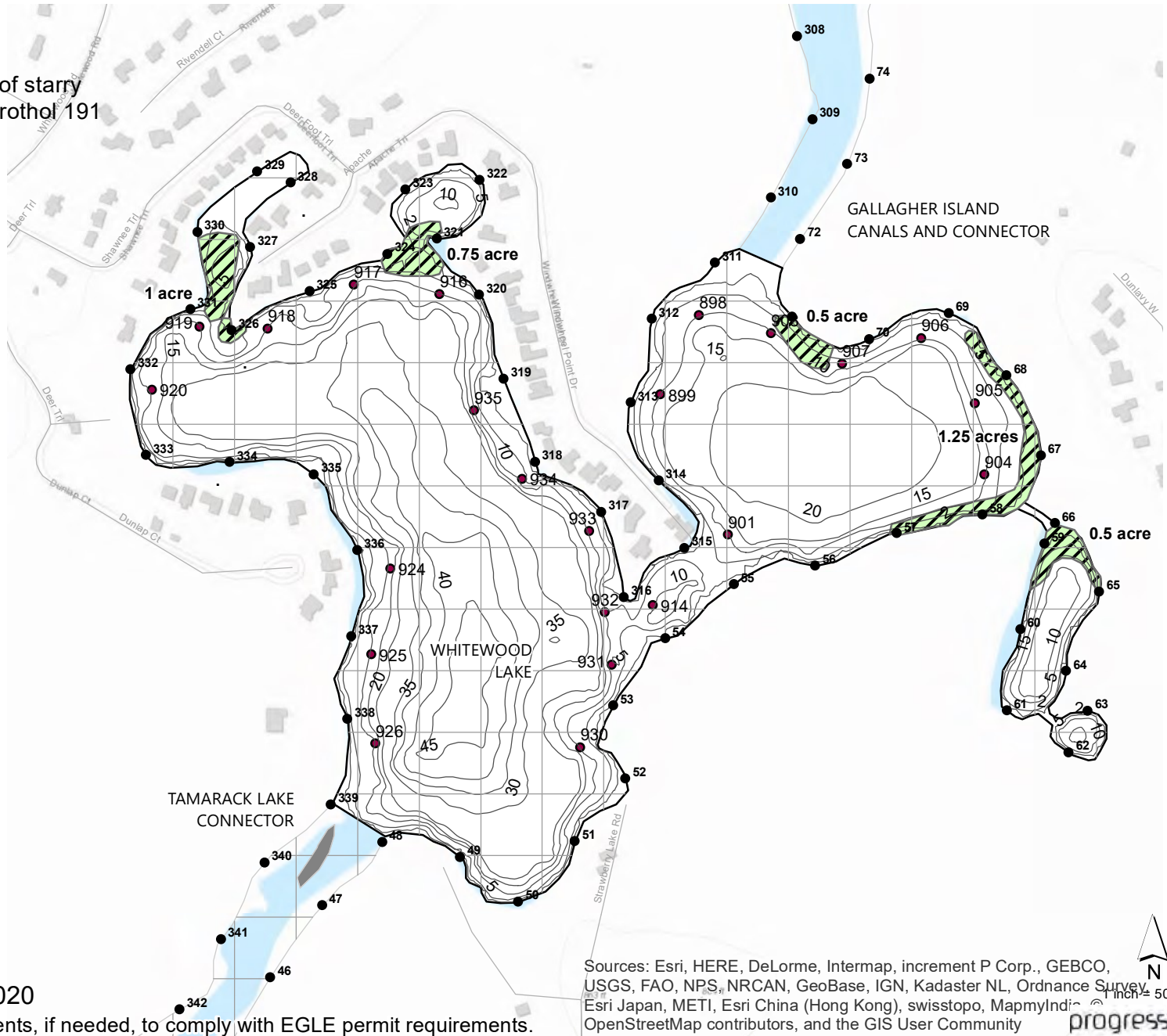


# WHITEWOOD LAKE LIVINGSTON COUNTY, MICHIGAN JULY 28, 2020 TREATMENT MAP

## Treatment


 Copper/Hydro = 4 acres of starry stonewort w/CuSO4/Hydrothol 191



LAKE AREA = 75 ACRES  
REVISION DATE: MARCH 2020

The applicator shall make adjustments, if needed, to comply with EGLE permit requirements.

Sources: Esri, HERE, DeLorme, Intermap, increment P Corp., GEBCO, USGS, FAO, NPS, NRCAN, GeoBase, IGN, Kadaster NL, Ordnance Survey, Esri Japan, METI, Esri China (Hong Kong), swisstopo, MapmyIndia, OpenStreetMap contributors, and the GIS User Community

1 inch = 508 feet  
  
progressive