

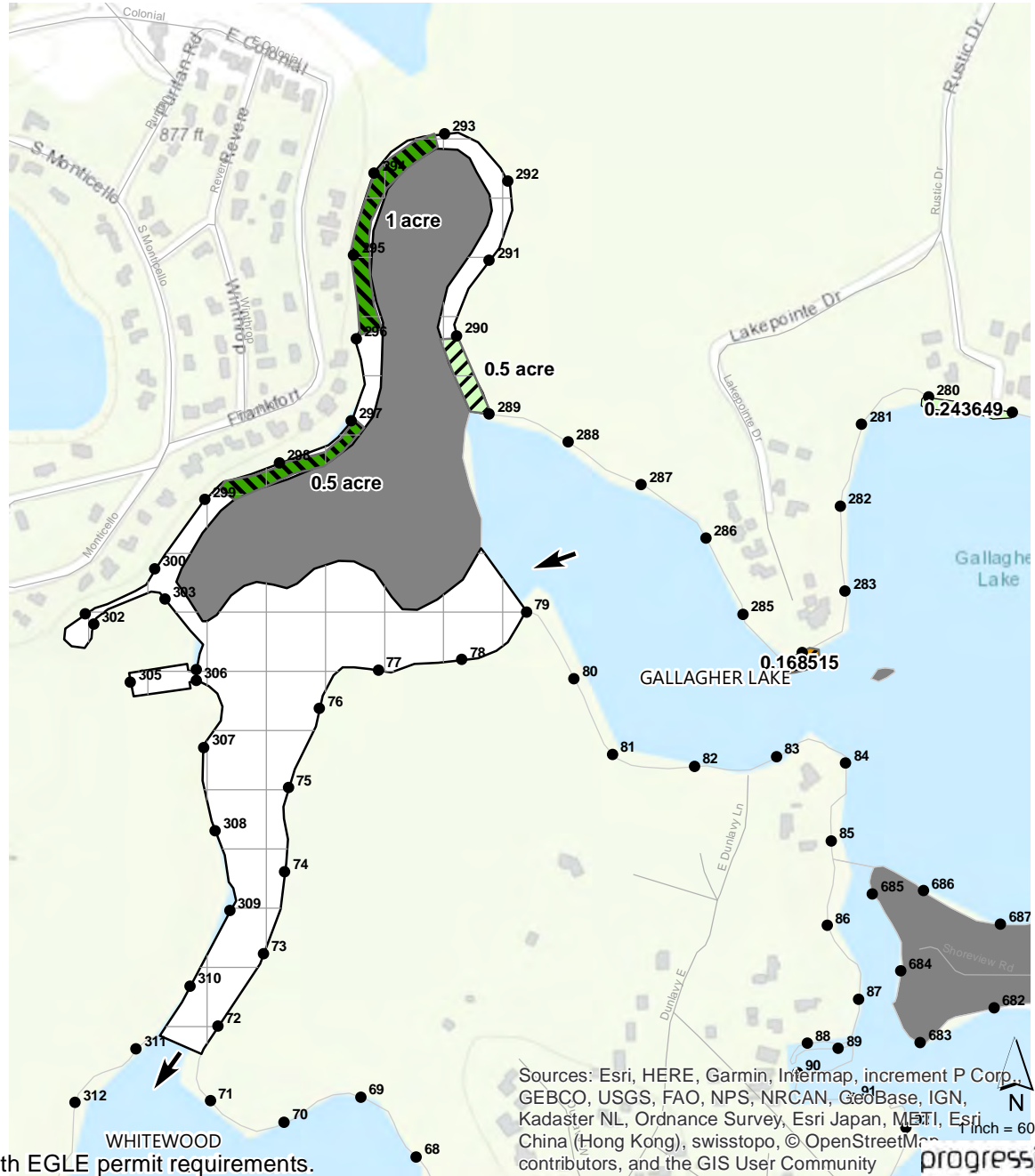


# GALLAGHER ISLAND CANALS AND CONNECTOR LIVINGSTON COUNTY, MICHIGAN JULY 6, 2020 TREATMENT MAP

## Treatment

-  Chelated Copper Liquid = 1.5 acres of nuisance wild celery w/Harpoon liquid @ 1 ppm
-  Copper/Hydro = 0.5 acre of starry stonewort w/CuSO4/Hydrothol 191



LAKE AREA = 21 ACRES  
REVISION DATE: MARCH 2020

The applicator shall make adjustments, if needed, to comply with EGLE permit requirements.

Sources: Esri, HERE, Garmin, Intermap, increment P Corp., GEBCO, USGS, FAO, NPS, NRCAN, GeBCO, IGN, Kadaster NL, Ordnance Survey, Esri Japan, METI, Esri China (Hong Kong), swisstopo, © OpenStreetMap contributors, and the GIS User Community

1 inch = 600 feet

progressive